






**Comanche Creek Structures 2004
North Drainage Below Chuckwagon Creek**

Legend

Structures 2004

-  One Rock Dam
-  Rock Baffle
-  Exclosure



1:1,200

*Aerial photographs and stream data courtesy of Carson National Forest.
All other data gathered July and September 2004 and May 2002 by the Quivira Coalition.
Map created in ArcGIS™ 8.3 by the Quivira Coalition, 10/2004.*